

121 122

Bus times



Gillars Green - Clock Face, Bold Heath or Lingley Green

serving:

- Gillars Green
- Eccleston
- St Helens ➡
- Clock Face
- Bold Heath
- Lingley Green

Timetable valid from 19 May 2013

Changes contained in this edition:

Friday and Saturday evening buses after 2200 are rerouted in

St Helens town centre.

The times are unchanged.

Routes 121 and 122 are
funded by Merseytravel
but operated by:

HATTON'S

Travel
Information



traveline
public transport info

0871 200 22 33

Calls costs 10p per minute from
land lines, mobiles may vary

www.merseytravel.gov.uk



DEL 050613



Routes 121 and 122: Gillars Green - St Helens - Clock Face or Bold or Lingley Green







121
122

Gillars Green - St Helens - Bold Heath or Lingley Green
Gillars Green - Eccleston - St Helens - Clock Face

Merseytravel
bus service

Monday to Saturday evenings		M NS	M SO	M	M		M	M		M	M	M
		121	122	121	122		121	122		121	122	121
1	Gillars Green Gillars Green Drive	-	-	1819	1848		19	48		2219	2248	2319
2	Eccleston Dodd Avenue	-	-	↓	1853	then	↓	53		↓	2253	↓
3	St Helens Bus Station 	1755	1805	1835	1905	at	35	05		2235	2305	2333
4	St Helens Junction Merseyrail station 	1808	1818	1848	1918	these	48	18	until	2248	2318	-
5	Clock Face Crawford Street	↓	1828	↓	1928	mins	↓	28		↓	2328	-
6	Bold Heath Griffin Inn	1820	-	1900	-	past	00	-		2300	-	-
--	Lingley Green Triangle	1826	-	-	-		-	-		-	-	-

Sundays and bank holidays		M	M	M	M	M	M	M	M	M	M	M	
		122	121	122	121	122	121	122	121	122	121	122	
1	Gillars Green Gillars Green Drive	0848	0917	0948	1017	1048	1117	1148	1217	1248	1319	1348	19
2	Eccleston Dodd Avenue	0853	↓	0953	↓	1053	↓	1153	↓	1253	↓	1353	then
3	St Helens Bus Station 	0905	0931	1005	1031	1105	1131	1205	1231	1305	1335	1405	at
4	St Helens Junction Merseyrail station 	0918	-	1018	-	1118	-	1218	-	1318	1348	1418	these
5	Clock Face Crawford Street	0928	-	1028	-	1128	-	1228	-	1328	↓	1428	mins
6	Bold Heath Griffin Inn	-	-	-	-	-	-	-	-	-	1400	-	past
--	Lingley Green Triangle	-	-	-	-	-	-	-	-	-	-	-	00

	M	M	M	M
	122	121	122	121
1	Gillars Green Gillars Green Drive	48		2219 2248 2319
2	Eccleston Dodd Avenue	53		↓ 2253 ↓
3	St Helens Bus Station 	05		2235 2305 2333
4	St Helens Junction Merseyrail station 	18	until	2248 2318 -
5	Clock Face Crawford Street	28		↓ 2328 -
6	Bold Heath Griffin Inn	-		2300 - -
--	Lingley Green Triangle	-		- - -

Codes used on this page:
M - Merseytravel Bus Service operated by Hatton's
NS - means this bus does not run on Saturdays
SO - means this bus runs on Saturdays only

121 Lingley Green or Bold Heath - St Helens - Gillars Green
122 Clock Face - St Helens - Eccleston - Gillars Green Merseytravel bus service

Monday to Saturdays evenings		M	M	M NS	M SO	M	M	M	M	M	M	M	M	
		122	121	121	122	121	122		121	122		121	122	121
--	Lingley Green Triangle	-	-	1827	-	-	-		-	-		-	-	-
6	Bold Heath Griffin Inn	-	-	1834	-	1904	-	then	04	-		2204	-	2304
5	Clock Face Crawford Street	-	-	↓	1836	↓	1936	at	↓	36		↓	2236	↓
4	St Helens Junction Merseyrail station ⇌	-	-	1846	1846	1916	1946	these	16	46	until	2216	2246	2316
3	St Helens Bus Station 🚌	1802	1832	1902●	1902	1932	2002	mins	32	02		2232	2302	2330
2	Eccleston Dodd Avenue	1812	↓	1912●	1912	↓	2012	past	↓	12		↓	2312	-
1	Gillars Green Gillars Green Drive	1817	1846	1917●	1917	1946	2017		46	17		2246	2317	-

Sundays and bank holidays		M	M	M	M	M	M	M	M	M	M	M	M	
		121	122		121	122		121	122	121	122		121	122
--	Lingley Green Triangle	-	-		-	-		-	-	-	-		-	-
6	Bold Heath Griffin Inn	-	-	then	-	-		-	-	1404	-	then	04	-
5	Clock Face Crawford Street	-	0936	at	-	36		-	1336	↓	1436	at	↓	36
4	St Helens Junction Merseyrail station ⇌	-	0946	these	-	46	until	-	1346	1416	1446	these	16	46
3	St Helens Bus Station 🚌	0933	1002	mins	33	02		1333	1402	1432	1502	mins	32	02
2	Eccleston Dodd Avenue	↓	1012	past	↓	12		↓	1412	↓	1512	past	↓	12
1	Gillars Green Gillars Green Drive	0947	1017		47	17		1347	1417	1446	1517		46	17

		M	M	M	
		121	122	121	
--	Lingley Green Triangle	-	-	-	
6	Bold Heath Griffin Inn	then	2204	-	2304
5	Clock Face Crawford Street	at	↓	2336	↓
4	St Helens Junction Merseyrail station ⇌	these	2216	2346	2316
3	St Helens Bus Station 🚌	mins	2232	2302	2330
2	Eccleston Dodd Avenue	past	↓	2312	-
1	Gillars Green Gillars Green Drive		2246	2117	-

Codes used on this page:
M - Merseytravel Bus Service operated by Hatton's
● - means that between St Helens Bus Station and Gillars Green, this bus runs via the 122 route.
NS - means this bus does not run on Saturdays
SO - means this bus runs on Saturdays only

121	Gillars Green - St Helens - Bold Heath or Lingley Green	Merseytravel bus service
122	Gillars Green - Eccleston - St Helens - Clock Face	

Route descriptions

Route 121 between Gillars Green and Bold Heath or Lingley Green: from GILLARS GREEN (GILLARS GREEN DRIVE) via Burrows Lane, Millfields, Knowsley Road, Dunriding Lane, Prescott Road, Westfield Street, Cotham Street, Victoria Square, ST HELENS BUS STATION, Bickerstaffe Street, Library Street, Corporation Street, Parr Street, Ashcroft Street, Parr Stocks Road, Gaskell Street, Sutton Road, Worsley Brow, Ellamsbridge Road, Peckers Hill Road, Junction Lane, Helena Road, Reginald Road, Leach Lane, Clock Face Road, School Lane, Warrington Road, to BOLD HEATH (THE GRIFFIN INN PUBLIC HOUSE/WARRINGTON ROAD). The bus to Lingley Green continues from Warrington Road via Liverpool Road, Lingley Road to LINGLEY GREEN TRIANGLE.

Route 121 between Bold Heath and Gillars Green: from BOLD (THE GRIFFIN INN PUBLIC HOUSE/WARRINGTON ROAD) via Warrington Road, Clock Face Road, Leach Lane, Reginald Road, Helena Road, Peckers Hill Road, Worsley Brow, Sutton Road, Gaskell Street, Granville Street, Parr Stocks Road, Ashcroft Street, Parr Street, Corporation Street, Hall Street, ST HELENS BUS STATION, Bickerstaffe Street, Victoria Square, Cotham Street, Ormskirk Street, Bridge Street, Linkway West, Westfield Street, Borough Road, Prescott Road, Dunriding Lane, Knowsley Road, Millfields, Burrows Lane, Gillars Green Drive to GILLARS GREEN (GILLARS GREEN DRIVE).

The 1827 Route 121 bus between Lingley Green to Gillars Green: from LINGLEY GREEN TRIANGLE via Lingley Green Road, Liverpool Road, Warrington Road, Clock Face Road, Leach Lane, Reginald Road, Helena Road, Peckers Hill Road, Worsley Brow, Sutton Road, Gaskell Street, Granville Street, Parr Stocks Road, Ashcroft Street, Parr Street, Corporation Street, Hall Street, ST HELENS BUS STATION Bickerstaffe Street, Victoria Square, Cotham Street, Ormskirk Street, Bridge Street, Linkway West, Westfield Street, Eccleston Street, Knowsley Road, Rivington Road, Marsden Avenue, Dodd Avenue, Ellison Drive, Knowsley Road, Millfields, Burrows Lane to GILLARS GREEN (GILLARS GREEN DRIVE).

Route 122 between Gillars Green and Clock Face: from GILLARS GREEN (GILLARS GREEN DRIVE) via Burrows Lane, Millfields, Knowsley Road, Ellison Drive, Dodd Avenue, Marsden Avenue, Rivington Road, Knowsley Road, Eccleston Street, Westfield Street, Cotham Street, Victoria Square, ST HELENS BUS STATION, Bickerstaffe Street, Library Street, Corporation Street, Parr Street, Ashcroft Street, Parr Stocks Road, Gaskell Street, Sutton Road, Worsley Brow, Ellamsbridge Road, Peckers Hill Road, Junction Lane, Helena Road, Reginald Road, Leach Lane, Clock Face Road, Gorsey Lane, Margaret Street, Lindsay Street, Crawford Street to CLOCK FACE (CRAWFORD STREET).

Route 122 between Clock Face and Gillars Green: from CLOCK FACE (CRAWFORD STREET) via Clock Face Road, Leach Lane, Reginald Road, Helena Road, Peckers Hill Road, Worsley Brow, Sutton Road, Gaskell Street, Granville Street, Parr Stocks Road, Ashcroft Street, Parr Street, Corporation Street, Hall Street, ST HELENS BUS STATION, Bickerstaffe Street, Victoria Square, Cotham Street, Ormskirk Street, Bridge Street, Linkway West, Westfield Street, Eccleston Street, Knowsley Road, Rivington Road, Marsden Avenue, Dodd Avenue, Ellison Drive, Knowsley Road, Millfields, Burrows Lane to GILLARS GREEN (GILLARS GREEN DRIVE).

Due to a Traffic Regulation Order which creates a pedestrian zone on Westfield Street, after 2200 on Friday and Saturday evenings, Routes 121 and 122 towards Bold Heath and Clock Face aren't allowed to run along the full length of Westfield Street. Buses will run from Prescott Road via Westfield Street to the roundabout then via King Street, Baldwin Street to Cotham Street.