




140

Bus times



St Helens - Bold Heath or Lingley Green

serving:

- St Helens  
- Parr
- St Helens Junction 
- Bold
- Bold Heath
- Lingley Green

Timetable valid from 08 October 2012

Changes contained in this edition:

The service is now operated without subsidy from Merseytravel.

The times are unchanged.

Route 140 is operated by:

HATTON'S

Travel
Information



traveline
public transport info

0871 200 22 33

Calls costs 10p per minute from
land lines, mobiles may vary

www.merseytravel.gov.uk





DEL 100912

140

St Helens - Bold Heath or Lingley Green

HATTON'S

Mondays to Saturdays



					NS	SO
1	St Helens Bus Station  	0903		03	1603	1703
2	Parr Ashtons Green Drive	0910		10	1610	1710
3	Pennine Drive	0913	then	13	1613	1713
4	Baxters Lane, Morrisons store	0922	at	22	1622	1722
5	St Helens Junction Merseyrail station, Junction Lane	0925	these	25	until	1625
6	Chester Lane, Four Acre Lane shops	0931	mins	31	1631	1731
7	Bold Clock Face Road, Bridge Road	0937	past	37	1637	1737
8	Bold Heath Clock Face Road, Liverpool Road	0940		40	1640	1740
9	Lingley Green Triangle	-		-	-	1746

140

Lingley Green or Bold Heath - St Helens

HATTON'S

Mondays to Saturdays

					NS
9	Lingley Green Triangle  	0811	-	-	-
8	Bold Heath Clock Face Road, Liverpool Road	0817	0943	43	1643
7	Bold Clock Face Road, Bridge Road	0820	0946	then	46
6	Chester Lane, Four Acre Lane shops	0826	0952	at	52
5	St Helens Junction Merseyrail station, Junction Lane	0832	0958	these	58
4	Baxters Lane, Morrisons store	0835	1001	mins	01
3	Pennine Drive	0844	1010	past	10
2	Parr Ashtons Green Drive	0847	1013		13
1	St Helens Bus Station	0854	1020		20

Codes used on this page:
NS - means this bus does not run on Saturdays
SO - means this bus runs on Saturdays only

Sundays - No Service

St Helens town centre

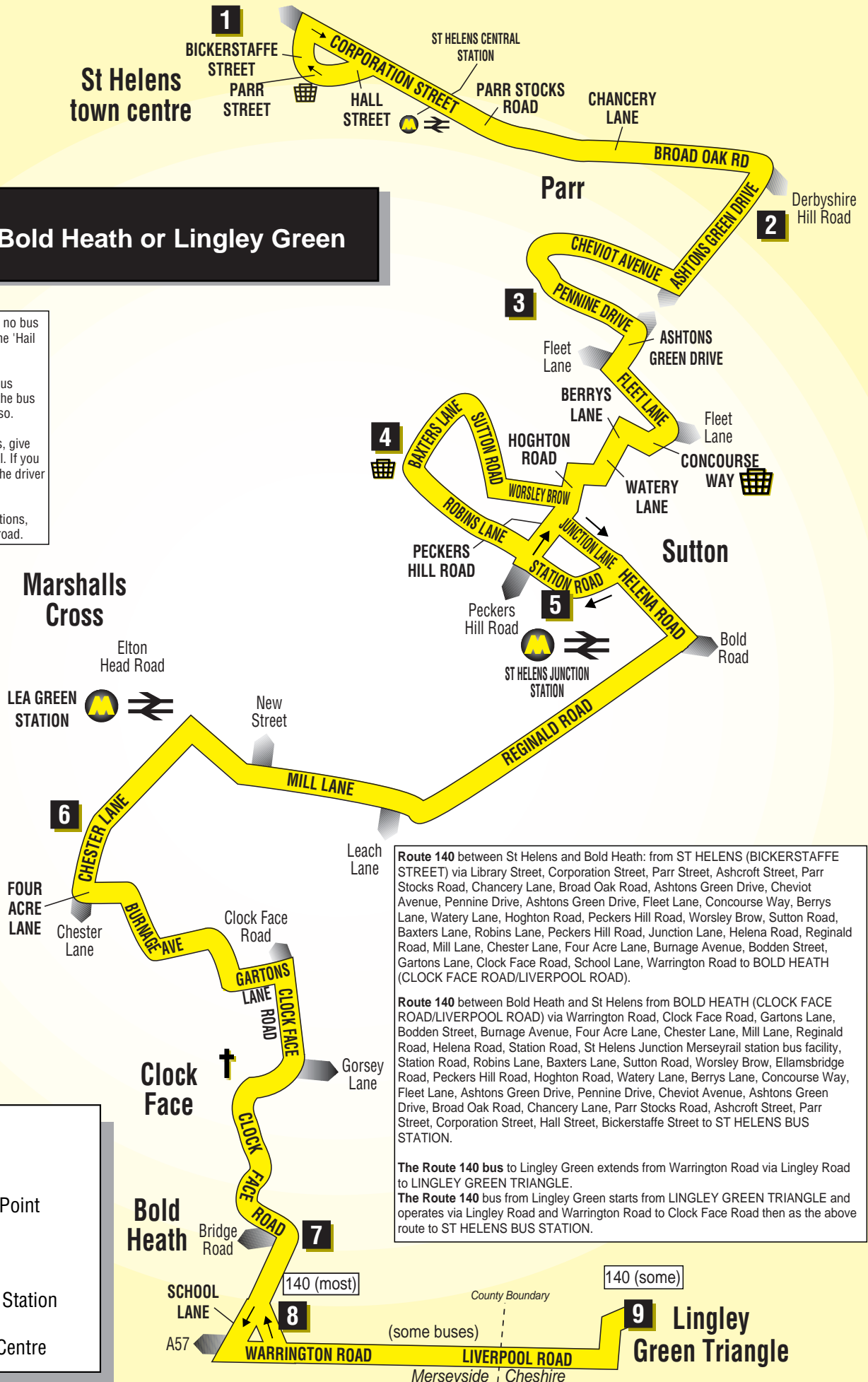
Route 140: St Helens - Bold Heath or Lingley Green

Along roads where there are no bus stops, these services offer the 'Hail and Ride' facility.

You can get on and off the bus where you wish, but only if the bus driver thinks it is safe to do so.

If you want to get on the bus, give the driver a clear hand signal. If you want to get off the bus, tell the driver in good time.

Please avoid main road junctions, crossings and bends in the road.



Route 140 between St Helens and Bold Heath: from ST HELENS (BICKERSTAFFE STREET) via Library Street, Corporation Street, Parr Street, Ashcroft Street, Parr Stocks Road, Chancery Lane, Broad Oak Road, Ashtons Green Drive, Cheviot Avenue, Pennine Drive, Ashtons Green Drive, Fleet Lane, Concourse Way, Berrys Lane, Watery Lane, Houghton Road, Peckers Hill Road, Worsley Brow, Sutton Road, Baxters Lane, Robins Lane, Peckers Hill Road, Junction Lane, Helena Road, Reginald Road, Mill Lane, Chester Lane, Four Acre Lane, Burnage Avenue, Bodden Street, Gartons Lane, Clock Face Road, School Lane, Warrington Road to BOLD HEATH (CLOCK FACE ROAD/LIVERPOOL ROAD).

Route 140 between Bold Heath and St Helens from BOLD HEATH (CLOCK FACE ROAD/LIVERPOOL ROAD) via Warrington Road, Clock Face Road, Gartons Lane, Bodden Street, Burnage Avenue, Four Acre Lane, Chester Lane, Mill Lane, Reginald Road, Helena Road, Station Road, St Helens Junction Merseyrail station bus facility, Station Road, Robins Lane, Baxters Lane, Sutton Road, Worsley Brow, Ellamsbridge Road, Peckers Hill Road, Houghton Road, Watery Lane, Berrys Lane, Concourse Way, Fleet Lane, Ashtons Green Drive, Pennine Drive, Cheviot Avenue, Ashtons Green Drive, Broad Oak Road, Chancery Lane, Parr Stocks Road, Ashcroft Street, Parr Street, Corporation Street, Hall Street, Bickerstaffe Street to ST HELENS BUS STATION.

The Route 140 bus to Lingley Green extends from Warrington Road via Lingley Road to LINGLEY GREEN TRIANGLE.
The Route 140 bus from Lingley Green starts from LINGLEY GREEN TRIANGLE and operates via Lingley Road and Warrington Road to Clock Face Road then as the above route to ST HELENS BUS STATION.

KEY

- 1** Timetable Reference Point
- † Church
- Merseyrail Station
- Shopping Centre

9 Lingley Green Triangle

County Boundary
 (some buses)
 Merseyside | Cheshire