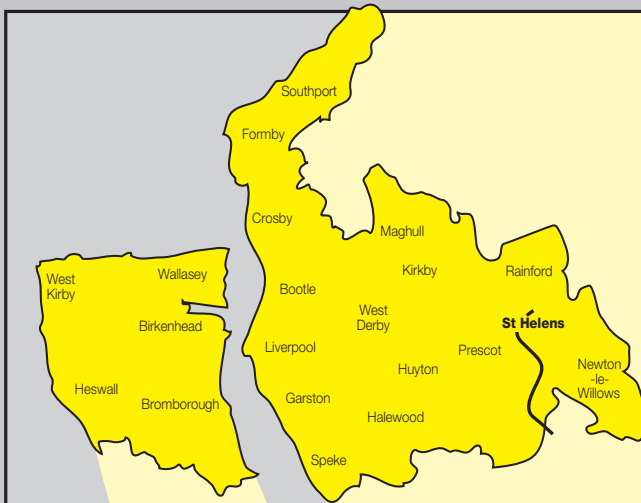


141

Bus times



St Helens - Newton-le-Willows



serving:

- St Helens  ⇌
- Parr
- St Helens Junction ⇌
- Burtonwood
- Earlestown ⇌ 
- Newton-le-Willows ⇌

Timetable valid from 07 October 2012

Changes contained in this edition:

Monday to Saturday daytime buses are now operated, without subsidy, by Hatton's. These buses are rerouted in Newton-le-Willows to run directly from Park Road South to Park Road North, so they won't serve Maple Avenue, Hawthorne Avenue, Acorn Street or Holly Avenue. An extra Monday to Friday bus is introduced from St Helens Junction to Earlestown Bus Station, departing at 0801. (Evening and Sunday buses are unchanged.)

Route 141 is operated by:

HATTON'S

Evening and Sunday
Route 141 is **funded by**
Merseytravel but operated by:

HTL Buses

Travel
Information



traveline
public transport info






0871 200 22 33

Calls costs 10p per minute from
land lines, mobiles may vary

www.merseytravel.gov.uk



DEL 200912






Mondays to Saturdays		NS										
		HAT	HAT	HAT	HAT	M	M	M	M	M		
1	St Helens Bus Station 	-	0825		25		1725	1840	1940	2040	2140	2240
2	Baxters Lane, Morrisons store	-	0831	then	31		1731	↓	↓	↓	↓	↓
3	St Helens Hospital Marshalls Cross Road 	-	↓	at	↓		↓	1846	1946	2046	2146	2246
4	St Helens Junction Merseyrail station 	0801	0834	these	34		1734	1852	1952	2052	2152	2252
5	Burtonwood Fairclough Street	0808	0841	mins	41	until	1741	1901	2001	2101	2201	2301
6	Collins Green The Pear Tree	0812	0845	past	45		1745	1905	2005	2105	2205	2305
7	Earlestown Bus Station 	0818	0851	each	51		1751	1911	2011	2111	2211	2311
8	Bradlegh Estate, Ingham Avenue	-	0857	hour	57		1757	1918	2018	2118	2218	2318
9	Newton-le-Willows station 	-	0908		08		1808	1926	2026	2126	2226	2326

Codes used above:

 - Merseytravel Bus Service operated by HTL Buses

HAT - means this bus is operated by Hatton's

NS - means this bus does not run on Saturdays

Sundays and bank holidays									
		M	M	M	M	M	M	M	M
1	St Helens Bus Station 	0715	0740		40				2240
3	St Helens Hospital Marshalls Cross Road 	0721	0746	then	46				2246
4	St Helens Junction Merseyrail station 	0727	0752	at	52				2252
5	Burtonwood Fairclough Street	-	0801	these	01	until			2301
6	Collins Green The Pear Tree	-	0805	mins	05				2305
7	Earlestown Bus Station 	-	0811	past	11				2311
8	Bradlegh Estate	-	0818	each	18				2318
9	Newton-le-Willows station 	-	0826	hour	26				2326

Codes used above:

 - Merseytravel Bus Service operated by HTL Buses

141

Newton-le-Willows - St Helens

HATTON'S

Merseytravel bus service

Mondays to Saturdays		NS	NS	SO									
		HAT	HAT	HAT	HAT		HAT	HAT	M	M	M	M	M
9	Newton-le-Willows station	-	-	-	0915		15	1715	1828	1928	2028	2128	2228
8	Bradlegh Estate, Ingham Avenue	-	-	-	0926	then	26	1726	1836	1936	2036	2136	2236
7	Earlestown Bus Station	0758	0828	0832	0932	at	32	1732	1843	1943	2043	2143	2243
6	Collins Green The Pear Tree	0804	0834	0838	0938	these	38	1738	1849	1949	2049	2149	2249
5	Burtonwood Fairclough Street	0808	0838	0842	0942	mins	42	1742	1853	1953	2053	2153	2253
4	St Helens Junction Merseyrail station	0815	0845	0849	0949	past	49	1749	1902	2002	2102	2202	2302
3	St Helens Hospital Marshalls Cross Road	↓	↓	↓	↓	each	↓	↓	1908	2008	2108	2208	2308
2	Baxters Lane, Morrisons store	0818	0848	0852	0952	hour	52	1752	↓	↓	↓	↓	↓
1	St Helens Bus Station	0824	0854	0858	0958		58	1758	1914	2014	2114	2214	2314

Codes used above:

- Merseytravel Bus Service operated by HTL Buses

NS - means this bus does not run on Saturdays

HAT - means this bus is operated by Hatton's

SO - means this bus runs on Saturdays only

Sundays and bank holidays										
9	Newton-le-Willows station	-	-	-	0828		28			2228
8	Bradlegh Estate	-	-	-	0836	then	36			2236
7	Earlestown Bus Station	-	-	-	0843	at	43			2243
6	Collins Green The Pear Tree	-	-	-	0849	these	49			2249
5	Burtonwood Post Office	-	-	-	0853	mins	53	until		2253
4	St Helens Junction Merseyrail station	0627	0727	0827	0902	past	02			2302
3	St Helens Hospital Marshalls Cross Road	0633	0733	0833	0908	each	08			2308
1	St Helens Bus Station	0639	0739	0839	0914	hour	14			2314

Codes used above:

- Merseytravel Bus Service operated by HTL Buses

Route descriptions

Route 141 daytime between St Helens and Newton-le-Willows: from ST HELENS BUS STATION via Corporation Street, Parr Street, Jackson Street, Sutton Road, Worsley Brow, Ellamsbridge Road, Peckers Hill Road, Junction Lane, Helena Road, Bold Road, Travers Entry, The Pastures, Travers Entry, Neills Road, Gorse Lane, Clay Lane, Chapel Lane, Fir Tree Lane, Lumber Lane, Collins Green Lane, Penkford Lane, Pennington Lane, Common Road, Wharf Road, Earle Street, Wellington Street, Legh Street, EARLESTOWN BUS STATION, Tamworth Street, Stanley Street, Haydock Street, Bridge Street, Fairclough Street, Wargrave Road, Bradlegh Road, Wargrave Road, Park Road South, Park Road North, Church Street, Southworth Road to NEWTON-LE-WILLOWS STATION.

Route 141 between Newton-le-Willows and St Helens from: NEWTON-LE-WILLOWS STATION via Southworth Road, Church Street, Willow Road, Park Road North, Park Road South, Wargrave Road, Bradlegh Road, Wargrave Road, Railway Street, Queen Street, Bridge Street, Haydock Street, Stanley Street, Tamworth Street, EARLESTOWN BUS STATION, Legh Street, Wellington Street, Earle Street, Wharf Road, Common Road, Pennington Lane, Penkford Lane, Collins Green Lane, Lumber Lane, Fir Tree Lane, Chapel Lane, Clay Lane, Gorse Lane, Neils Road, Travers Entry, Bold Road, Helena Road, Station Road, ST HELENS JUNCTION MERSEYRAIL STATION BUS FACILITY, Station Road, Peckers Hill Road, Ellamsbridge Road, Worsley Brow, Sutton Road, Jackson Street, Parr Street, Corporation Street, Hall Street, Bickerstaffe Street, Library Street, Corporation Street to ST HELENS BUS STATION.

Route 141 evenings and Sundays between St Helens and Newton-le-Willows: from ST HELENS BUS STATION via Hall Street, Bickerstaffe Street, Library Street, Corporation Street, Parr Street, Peasley Cross Lane, Marshalls Cross Road, Robins Lane, Peckers Hill Road, Junction Lane, Helena Road, Bold Road, Travers Entry, The Pastures, Travers Entry, Neills Road, Gorse Lane, Clay Lane, Chapel Lane, Fir Tree Lane, Lumber Lane, Collins Green Lane, Penkford Lane, Pennington Lane, Common Road, Wharf Road, Earle Street, Wellington Street, Legh Street, EARLESTOWN BUS STATION, Tamworth Street, Stanley Street, Haydock Street, Bridge Street, Fairclough Street, Wargrave Road, Bradlegh Road, Wargrave Road, Park Road South, Maple Avenue, Hawthorn Avenue, Acorn Street, Holly Avenue, Park Road North, Church Street, Southworth Road to NEWTON-LE-WILLOWS STATION.

Route 141 between Newton-le-Willows and St Helens from: NEWTON-LE-WILLOWS STATION via Southworth Road, Church Street, Willow Road, Park Road North, Holly Avenue, Acorn Street, Hawthorn Avenue, Maple Avenue, Park Road South, Wargrave Road, Bradlegh Road, Wargrave Road, Railway Street, Queen Street, Bridge Street, Haydock Street, Stanley Street, Tamworth Street, EARLESTOWN BUS STATION, Legh Street, Wellington Street, Earle Street, Wharf Road, Common Road, Pennington Lane, Penkford Lane, Collins Green Lane, Lumber Lane, Fir Tree Lane, Chapel Lane, Clay Lane, Gorse Lane, Neils Road, Travers Entry, Bold Road, Helena Road, Station Road, ST HELENS JUNCTION MERSEYRAIL STATION BUS FACILITY, Station Road, Peckers Hill Road, Robins Lane, Marshalls Cross Road, Peasley Cross Lane, Parr Street, Church Street, Hall Street, Bickerstaffe Street, Library Street, Corporation Street to ST HELENS BUS STATION.