




297 290

Bus times



St Helens or Prescot - Kirkby

serving:

- St Helens  ⇌
- Prescot  ⇌
- Knowsley Village
- Kirkby Admin
- Kirkby 

Timetable valid from 1 September 2013

Changes contained in this edition:

Route 297: an extra Monday to Friday morning bus is introduced from Kirkby to St Helens, departing at 0800.

This bus runs to a different route between Prescot and St Helens, and serves Carmel College on Prescot Road.
(Route 290 is unchanged.)

Route 290 is
funded by Merseytravel
but operated by:

CUMFYBUS

Route 297 is operated by:
HATTON'S

Travel
Information



traveline
public transport info

0871 200 22 33

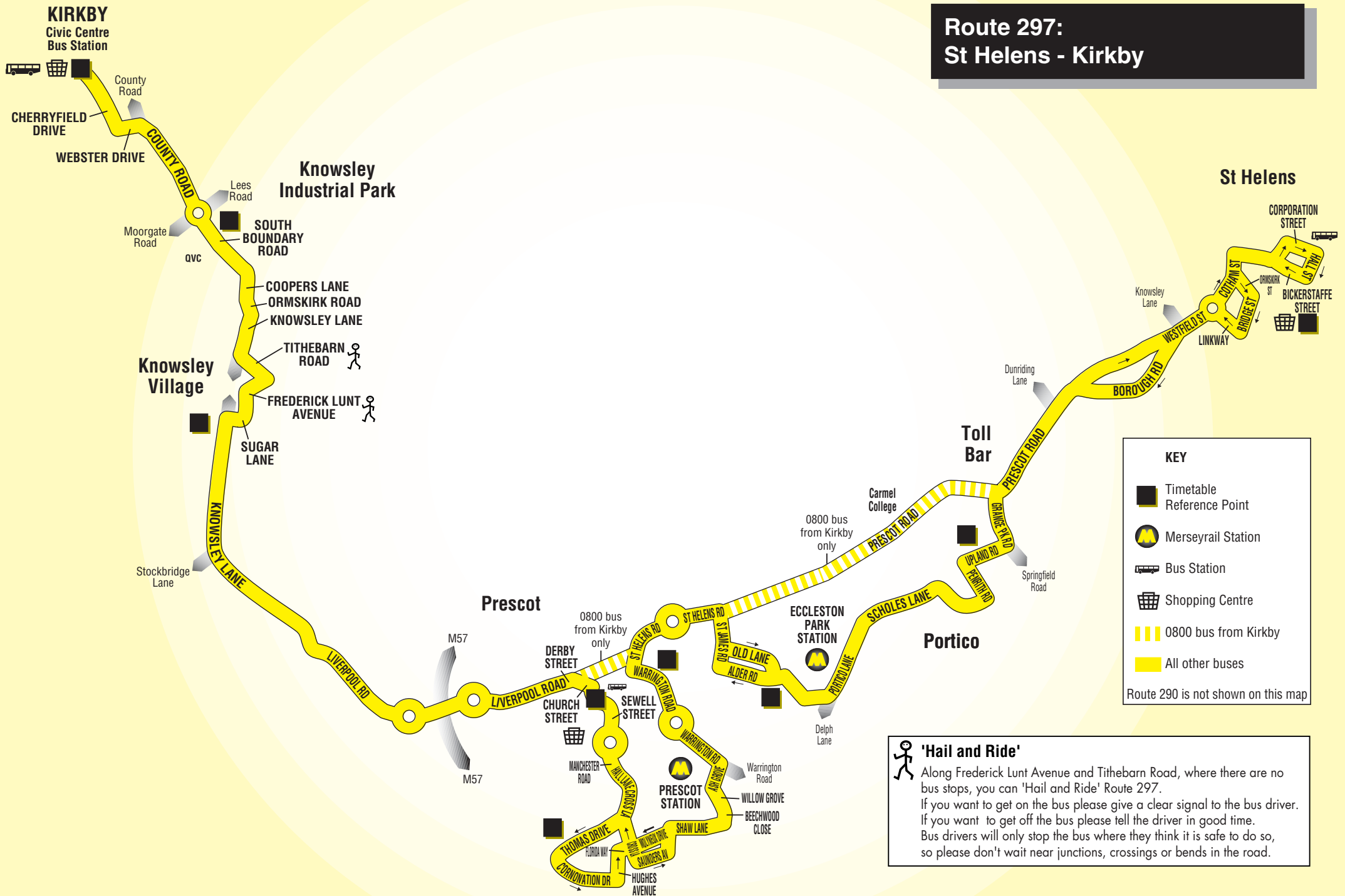
Calls costs 10p per minute from
land lines, mobiles may vary

www.merseytravel.gov.uk



DEL 160713

Route 297: St Helens - Kirkby



KEY

- Timetable Reference Point
- Merseyrail Station
- Bus Station
- Shopping Centre
- 0800 bus from Kirkby
- All other buses

Route 290 is not shown on this map

'Hail and Ride'





Along Frederick Lunt Avenue and Tithebarn Road, where there are no bus stops, you can 'Hail and Ride' Route 297. If you want to get on the bus please give a clear signal to the bus driver. If you want to get off the bus please tell the driver in good time. Bus drivers will only stop the bus where they think it is safe to do so, so please don't wait near junctions, crossings or bends in the road.

297
290

St Helens - Kirkby
Prescot - Kirkby

HATTON'S
Merseytravel bus service

Route 297 between St Helens and Kirkby: from ST HELENS (BICKERSTAFFE STREET) via Bickerstaffe Street, Victoria Square, Cotham Street, Ormskirk Street, Bridge Street, Linkway, Westfield Street, Borough Road, Prescot Road, Grange Park Road, Upland Road, Penrith Road, Scholes Lane, Portico Lane, Old Lane, Alder Road, St James Road, St Helens Road, Warrington Road, Ash Grove, Willow Grove, Beechwood Close, Shaw Lane, Saunders Avenue, Molyneux Drive, Cross Lane, Thomas Drive, Coronation Drive, Florida Way, Cross Lane, Hall Lane, Manchester Road, Sewell Street, Market Place, Prescot Bus Station, Church Street, Derby Street, Liverpool Road, Knowsley Lane, Sugar Lane, Frederick Lunt Avenue, Tithebarn Road, Knowsley Lane, Ormskirk Road, Coopers Lane, South Boundary Road, Admin Road, South Boundary Road, County Road, Webster Road, Cherryfield Drive to KIRKBY BUS STATION (CHERRYFIELD DRIVE).

Mondays to Fridays		M	RH				
		290	297	297		297	297
St Helens Bickerstaffe Street		-	-	0900		00	1600 1700
Upland Road		-	-	0908		08	1608 1708
Alder Road		-	-	0913	then	13	1613 1713
Prescot Pennington Gardens		-	0816	0917	at	17	1617 1717
Thomas Drive		-	↓	0926	these	26	until 1626 1726
Prescot Bus Station	  0731	▶	↓	0932	mins	32	1632 -
Knowsley Village		0746	0831	0949	past	49	1649 -
Knowsley Industrial Park Admin Road		0750	▼	0835 0952		52	1652 -
Kirkby Bus Station Cherryfield Drive		0756	0841	0958		58	1658 -

Codes used on this page:

M - Merseytravel Bus Service operated by Cumfybus.

▶ - means the time shown here is for Prescot High Street, not Prescot Bus Station. This bus starts from High Street and runs via High Street, Derby Street, Knowsley Lane, Sugar Lane, Frederick Lunt Avenue, Tithebarn Road, Knowsley Lane, Ormskirk Road, Coopers Lane, South Boundary Road, County Road, Webster Drive, Cherryfield Drive to Kirkby Bus Station.

RH - means this bus starts from Rainhill station at 0800, running via Station Road, Victoria Street, Warrington Road, Chatsworth Road, Norcliffe Road, Second Avenue, Longton Lane (departing at 0805), Holt Lane, Warrington Road, Delph Lane, Scotchbarn Lane (departing at 0811), St James Road, Oliver Lyme Road, Warrington Road, High Street, Derby Street, Liverpool Road, Knowsley Lane, Sugar Lane, Frederick Lunt Avenue, Tithebarn Road, School Lane, Kitling Road, Ormskirk Road, Coopers Lane, South Boundary Road, County Road, Webster Road and Cherryfield Drive to Kirkby Civic Centre.

▼ - means the time shown here is for South Boundary Road, opposite Kirkby Industrial Park

297**Kirkby - St Helens****HATTON'S**

Route 297 between Kirkby and St Helens: from KIRKBY BUS STATION (CHERRYFIELD DRIVE) via Cherryfield Drive, Webster Road, County Road, South Boundary Road, Coopers Lane, Ormskirk Road, Knowsley Lane, Tithebarn Road, Frederick Lunt Avenue, Sugar Lane, Knowsley Lane, Liverpool Road, Derby Street, Church Street, Prescot Bus Station, Market Place, Sewell Street, Manchester Road, Hall Lane, Cross Lane, Thomas Drive, Coronation Drive, Hughes Avenue, Florida Way, Cross Lane, Saunders Avenue, Shaw Lane, Beechwood Close, Willow Grove, Ash Grove, Warrington Road, St Helens Road, St James Road, Old Lane, Portico Lane, Scholes Lane, Penrith Road, Upland Road, Grange Park Road, Prescot Road, Westfield Street, Cotham Street, Victoria Square, Library Street, Corporation Street, Hall Street to ST HELENS BUS STATION (BICKERSTAFFE STREET).

Mondays to Fridays

Kirkby Bus Station Cherryfield Drive	0800	-	0900		00		1600	1700
South Boundary Road, Lees Road	0806	-	0906		06		1606	1706
Knowsley Village	0810	-	0911	then	11		1611	1711
Prescot Bus Station	0823	▶	0923	at	23		1623	1723
Thomas Drive	↓	0828	0928	these	28	until	1628	1728
Prescot Pennington Gardens	↓	0837	0937	mins	37		1637	-
Alder Road	↓	0843	0943	past	43		1643	-
Upland Road	↓	0848	0948		48		1648	-
St Helens Bickerstaffe Street	0842	0858	0958		58		1658	-

Saturdays and Sundays - No Service

For a Saturday service between Prescot and Kirkby, please see the Route 289/290 timetable booklet.

Codes used on this page:

□ - means this bus runs from Kirkby Bus Station via the normal 297 route to Derby Street in Prescot, then via High Street, St Helens Road, Prescot Road (arriving at Carmel College at 0831), Croppers Hill, Westfield Street, Cotham Street, Victoria Square, Library Street, Corporation Street, Hall Street to St Helens Bus Station.

▶ - means the time shown here is for Prescot High Street, not Prescot Bus Station.